

A publication of the
South Carolina African American Heritage Commission
in collaboration with the South Carolina Department of Archives & History

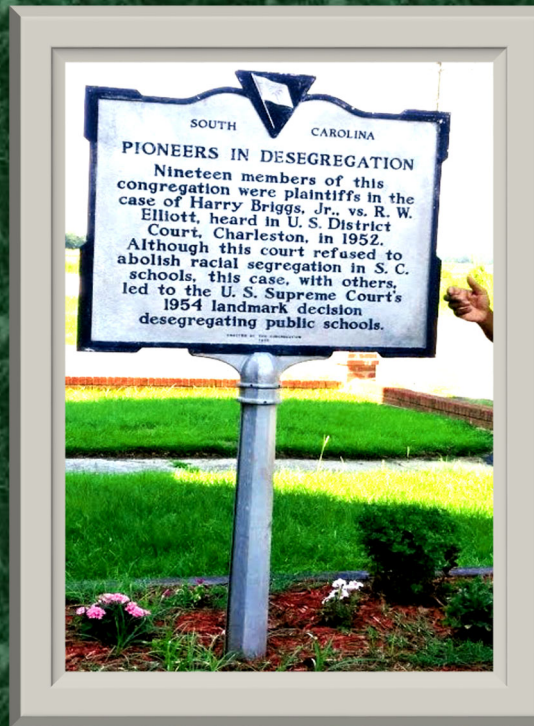
How Did We Get To Now?

Documenting African American Schools in South Carolina from the Jim Crow Era

Volume 2

January 2019

Dr. Larry D. Watson, Project Director
A. M. Shinault-Small, Editor



These are images from the *2018 School Desegregation in South Carolina Summer Institute* for teachers from throughout the state, sponsored by the South Carolina African American Heritage Commission. It was held in June 2018 at Coker College, Hartsville. *Top left* - Panel discussion by (l-r) Mr. James Felder, Mr. J.R. DeLaine, Mr. Cecil Williams, & Mr. Nathaniel Briggs. Dr. Bobby Donaldson was the moderator, held at the Black Creek Arts Center, Hartsville. *Bottom left* - Mr. Nathaniel Briggs shares some of his remembrances of his parents' role in *Briggs v. Elliott* with Dr. Larry Watson, Summerton. *Top right* - A Scott's Branch High School Alumni Association member proudly shows the teachers their t-shirt for sale that pictures her parents and the other Briggs petitioners, SBHS Alumni Center, Summerton. *Bottom right* - The teachers hear a presentation by 2 Scott's Branch High alumni discussing the segregated school system that led to their parents pushing for change, SBHS Alumni Center. *Center* - Reverse of the SC historic marker located at Historic Liberty Hill AME Church, Summerton.

Photos by Alada Shinault-Small



Table of Contents

Acknowledgements	3
Introduction and Acknowledgements from the July 2016 publication	4
<i>The Equalization Schools: South Carolina's Effort to Preserve Jim Crow Education - A Brief Restatement & Concluding Narrative</i> by Larry D. Watson	8
Abbeville County	17
Beaufort County	19
Charleston County	20
Darlington County	24
Fairfield County	25
Georgetown County	31
Greenwood County	34
Hampton County	37
Jasper County	38
Laurens County	40
Lee County	43
Newberry County	46
Richland County	51
Saluda County	63
Williamsburg County	65

Acknowledgements



The South Carolina African American Heritage Commission with support from the South Carolina African American Heritage Foundation is very pleased to present this second volume of *How Did We Get to Now? Documenting African American Schools in South Carolina from the Jim Crow Era*. The first volume was published in 2016.

The South Carolina African American Heritage Foundation (SCAAHF) supports the efforts of the South Carolina African American Heritage Commission (SCAAHC) in the preservation and interpretation of African American contributions to the Palmetto State. The Commission was created in 1993 as the South Carolina African American Heritage Council; later established as a Commission by Executive Order in 2001.

The SCAAHC's mission is "To identify and promote the preservation of historic sites, structures, buildings, and culture of the African American experience in South Carolina."

How Did We Get to Now? is a resource for researchers, educators and the general public and is the product of Dr. Larry Watson and a team of dedicated students and volunteers.

Students

Antionette Clyburn
Jabari Clyburn
Infinitee Irving

Volunteers

Juanita Bohannon
Marvell Clyburn
Seandra Molden

Jannie Harriot, executive director of the SCAAHF, provided direction and guidance in the development of the publication. Special thanks to the Historic Preservation staff at the South Carolina Department of Archives and History for their assistance in developing this project.

This project is funded in part by the South Carolina Department of Archives and History.

Introduction and Acknowledgements from the July 2016 publication

How Did We Get to Now?

Documenting African American Schools in South Carolina from the Jim Crow Era

One of the most compelling aspirations of the newly emancipated African Americans was to obtain an education. They saw this as a means to improve their lot and to remain free. Those in the state legislatures ushered in universal education laws while others formed education associations and built or organized schools in churches, lodges, and homes. By 1900, literacy rates rose to 50% from an estimated 5%-10% before 1865.

As Jim Crow laws cemented, African American educational access was grievously burdened by a shortage of public institutions and the inadequacy of financial support for them from local and state governments. Many black South Carolinians preferred private institutions for themselves or for their children. These private schools were supported by African Americans, philanthropic northerners associated with various religious groups. Some northern groups that had been outspoken critics of slavery during the antebellum years were also active in creating educational opportunities for the ex-slave. Southern African American individuals and associations were also instrumental in establishing private schools whose mission was to serve thousands of blacks who could not read or write. As early as 1868, the Storm Branch Educational and Missionary Association organized a school in Aiken County. The mission of this church-based group was to provide educational opportunities for black children. In 1881, Reverend Alexander Bettis founded an institute in Edgefield County. Bettis Academy, as it became known, began as a one room frame structure with one teacher and five students. Although the founding principles were primarily centered on religion, the school also trained teachers and stressed industrial training for the largely rural based population that it served. Many educational institutions in South Carolina, and indeed, throughout the south were, however, established by whites who genuinely sought to uplift illiterate African Americans.

The effort to educate blacks was not always well received. It took place in the hostile and chaotic environment of the Reconstruction and Post-Reconstruction south, a period and place characterized by intense emotional rhetoric emanating from the recent Civil War. Evidence of destruction was to be found nearly everywhere. White southerners remained hateful and distrustful of most things northern, especially blaming military defeat and abolition of their way of life on northerners in general. Attitudes toward blacks, whether slave or free were racist. Most southerners still regarded African Americans as inferior and incapable of competitive living in a free and open society. Northern imposed coalition governments were a constant reminder of defeat and of disdain for the “old way” of life.

Educational opportunity for whites, especially the poor, was also limited, and efforts to provide such opportunities for blacks were often met with envy and direct violence. Money for support of public or private schools was meager, and southern governments were more concerned with rebuilding war torn areas than with constructing schools for their citizens. This meant that any funds made available were woefully inadequate.

South Carolina's Constitution of 1868 made public education a desegregated venture, although black and white South Carolinians preferred to be educated with members of their own race. For example, with the exception of a few integrated schools in Kershaw and Richland counties, the state public institutions were all segregated. Modest gains made by southern coalition governments (spearheaded by African American Republicans such as Robert Smalls) in establishing a public education system were reversed as white southerners regained control of their political affairs after the end of Reconstruction. Between 1877 and the turn of the century, legal segregation became the law of the land as two separate and unequal societies emerged. Under the direction of Governor Benjamin Tillman, South Carolina instituted a new Constitution which made official what was already common practice - South Carolina schools would be separated along racial lines. Article XI, Section 7 required clearly stated: "*Separate schools shall be provided for children of the white and colored races, and no child of either race shall ever be permitted to attend a school provided for children of the other race.*"

This constitutional edict was re-enforced one year later by the landmark Supreme Court decision in the case of *Plessy v. Ferguson*. Thus it was, the official era of Jim Crow segregation in public education became the unquestioned law of the land. For the next 60 years, South Carolina would have two separate school systems determined by race.

How Did We Get to Now?

This project was undertaken in collaboration with the South Carolina Department of Archives and History and the South Carolina African American Heritage Foundation. At its inception, its primary focus was to compile an inventory of extant African American schools that existed in the period roughly between 1895 and 1970. In addition to inventorying these schools, this project was to provide relevant historical and physical data to the State Historic Preservation Office in order to evaluate their worthiness for inclusion in the National Register of Historic Places and the South Carolina Statewide Survey of Historic Properties database. Consistent with requirements of the above referenced registers, the schools included in this submission was supposed to provide some or all of the following information, specifically, statements based on written, oral, physical description, historical information and photographs (when applicable). Each site was also supposed to include Latitude/Longitude coordinates (GIS) when specific addresses could be determined.

As may be the case in many projects of this nature, the actual available sources open up new research directions and give rise to many new questions. Below is a short itemization of some of the findings from this massive and somewhat inconclusive undertaking.

- * Many of the schools from this era are no longer extant, although many of their names can be found in various SCDAH databases (Rosenwald, Fire Insurance, etc.)
- * A significant number of Jim Crow era schools operated in a quasi-public state, being supported by public, private and religious institutions.
- * In an attempt to stave off any possible impact from the impending *Briggs v. Elliott* case, the state undertook a major school construction program between 1951 and 1956. Two-thirds of the money allocated for this initiative went to African American schools. These "equalization" schools sprang up in heavily populated African American communities throughout the state. Many of

them are in use today, having undergone some modernization. Others that are extant are in varying states of disrepair, alternate use or simply abandoned and overgrown by trees, shrubbery, etc.

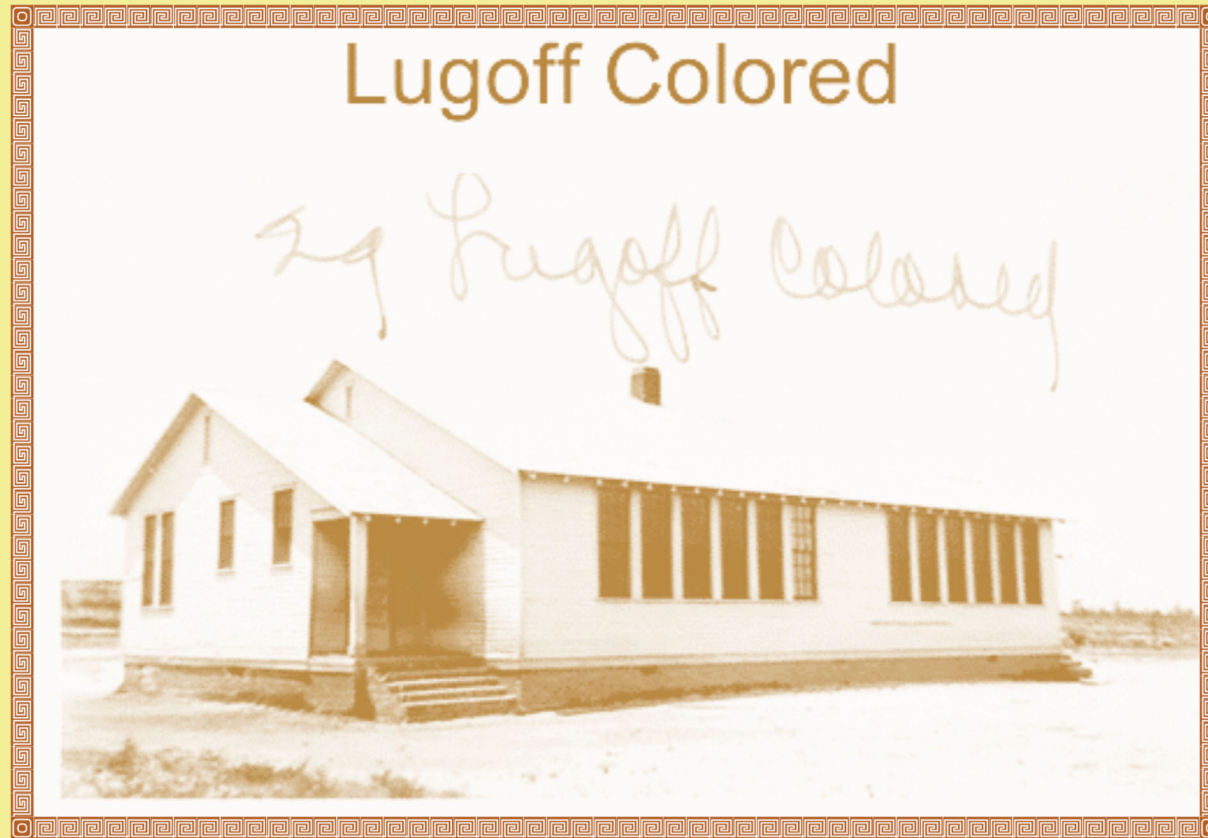
*These were essentially African American neighborhood schools or they were strategically located on the edge of town or completely outside of town limits. In visiting many of these sites, one could not help but notice the blight of these old communities.

Still, much can still be gained through an extension of this project. In many cases, local residents were eager to share their experiences in these schools. Oftentimes they voiced regret about the physical demise of their old schools. More research is needed to collect more of these stories as they would provide considerable insight into the lives of many South Carolinians, both black and white. Regardless as to where they currently exist, these old African American schools are part of the legacy of this state. It is critically important to capture these physical and oral legacies before the remnants of the schools and the students who attended them are gone.

For this first edition, the SCAAHF identified properties in the following counties: Aiken, Allendale, Bamberg, Barnwell, Calhoun, Chester, Chesterfield, Clarendon, Darlington, Dillon, Florence, Kershaw, Lancaster, Marion, Marlboro, Orangeburg, Sumter, Union and Williamsburg counties. The inventory of schools is organized in this publication by county. Other counties will be included as funding becomes available.

The experiences of African Americans in the segregated schools of the Jim Crow era are a major part of the post slavery experience of black and white Americans. Many of these schools existed in a quasi-relationship to public government. In addition to those African American schools created by such philanthropic groups as the Anna T. Jeanes Foundation, Rosenwald Foundation, and the Rockefeller Foundation, many of schools were physically sited on church, colleges and plantation property. Others existed in small rural communities with only minimal governmental oversight. Regardless as to where they existed, or who supported them, preserving their legacies is critically important in reconstructing the past of more than a third of South Carolina's population. Additionally, an increased interest in these sites has created important implications for the state tourism industry.

This publication was developed under the professional direction of Dr. Larry Watson, professor of history at South Carolina State University and the following volunteers: Juanita Bohannon, Herbert Clyburn, Marvell Clyburn, Wallace Foxworth, Dawn Dawson House and Seandra Molden. Student volunteers were: Antionette Clyburn, SC State University; Jabari Clyburn, University of SC; Latoya Brunson, SC State University and Je'Nee Jamison, SC State University.



The *Lugoff Colored School* (Kershaw County) was built from 1926-1927 and was originally located on four acres.

[https://scdah.sc.gov/sites/default/files/Documents/Historic%20Preservation%20\(SHPO\)/Resources/African%20American%20Heritage/Rosenwald%20School%20Database/Rosenwald_Kershaw.pdf](https://scdah.sc.gov/sites/default/files/Documents/Historic%20Preservation%20(SHPO)/Resources/African%20American%20Heritage/Rosenwald%20School%20Database/Rosenwald_Kershaw.pdf)

***The Equalization Schools:
South Carolina's Effort to Preserve
Jim Crow Education -
A Brief Restatement &
Concluding Narrative***

Larry D. Watson

One of the most compelling aspirations of newly-emancipated African Americans was obtaining an education. They saw this as a means to improve their lot and to remain free. African Americans who served in the Reconstruction-era state legislatures generally supported universal education laws. Other freed African Americans formed education associations and built or organized schools in churches, lodges, and homes. By 1900, literacy rates rose to 50% from an estimated 5%-10% before 1865.¹

In the post-Reconstruction period, Jim Crow laws impeded African American access to educational opportunities. Additionally, educational opportunities were grievously burdened by a shortage of public institutions and the inadequacy of financial support for them from local and state governments. Many black South Carolinians preferred private institutions for themselves or for their children. These private schools were supported by African Americans and many cases by philanthropic northerners associated with various religious groups.² Some northern groups that had been outspoken critics of slavery during the antebellum years were also active in creating educational opportunities for the ex-slave. Individual southern African Americans and many private groups were instrumental in establishing schools whose missions were to serve thousands of blacks who could not read or write. As early as 1868, the Storm Branch Educational and Missionary Association organized a school in Aiken County. The mission of this church-based group was to provide educational opportunities for black children.³ In 1881, the Reverend

Alexander Bettis founded an institute in Edgefield County. Bettis Academy, as it became known, began as a one room frame structure with one teacher and five students. Although founding principles were primarily centered around religion, the school also trained teachers and stressed industrial training for the largely rural based population that it served.⁴ Many educational institutions in South Carolina, and indeed, throughout the south were, however, established by whites who genuinely sought to uplift illiterate African Americans.⁵

¹ See Anderson, *The Education of Blacks in the South*; Grace Elizabeth Hale, *Making Whiteness: The Culture of Segregation in the South, 1890-1940* (New York, Vintage Books, 1999), 9, 21; J. Gilbert, G. Sharp, and S. Felin, "The Loss and Persistence of Black-Owned Farms and Farmland: A review of the Research Literature and Its Implications," *Southern Rural Sociology* 18, no. 2 (December, 2002): 1-30. Glenda Elizabeth Gilmore, "Somewhere in the Nadir of African American History, 1890-1920," *Freedom's Story*, TeacherServe ©National Humanities Center, August 31, 2015. <http://nationalhumanitiescenter.org/tserve/freedom/1865-1917/essays/nadir.htm>.

² Walter B. Edgar, *South Carolina, A History* (Columbia, SC: University of South Carolina Press, 1998), 490, hereafter cited as Edgar, *SC History*.

³ Frank G. Roberson, PhD, "Over a Hundred Schoolhouses, A Historical Account of Public Education in Aiken County Before and After Consolidation and Integration". (Aiken County Consolidated School District, Aiken, SC, 2000), 17.

⁴ Information obtained from historical marker on site.

⁵ Larry Watson, "Martha Fell Schofield and Elizabeth Evelyn Wright, Women Founders of South Carolina African American Schools", in Marjorie Julian Spruill, Valinda W. Littlefield, & Joan Marie Johnson, Editors, *South Carolina Women, Their Lives and Times - Volume 2*, (Athens: University of Georgia Press, 2010), 31.

The effort to educate blacks was not always well received. It took place in the hostile and chaotic environment of the Reconstruction and Post-Reconstruction south, a period and place characterized by intense emotional rhetoric emanating from the recent Civil War. Evidence of destruction was to be found nearly everywhere. White southerners remained hateful and distrustful of most things northern, especially blaming military defeat and abolition of their way of life on northerners in general. Attitudes toward blacks, whether slave or free were racist. Most southerners still regarded African Americans as inferior and incapable of competitive living in a free and open society. Northern-imposed coalition governments were a constant reminder of defeat and of disdain for the “old way” of life.

Educational opportunity for whites, especially the poor, was also limited, and efforts to provide such opportunities for blacks were often met with envy and direct violence. Money for support of public or private schools continued to be meager, and southern governments were more concerned with rebuilding war-torn areas than with constructing schools for their citizens. This meant that any funds made available would remain woefully inadequate.


South Carolina’s Constitution of 1868 made public education a desegregated venture, although black and white South Carolinians preferred to be educated with members of their own race. For example, except for a few integrated schools in Kershaw and Richland counties, the state public institutions were all segregated.⁶ Modest gains made by southern coalition governments (spearheaded by African American Republicans such as Robert Smalls) in establishing a public education system were reversed as white southerners regained control of

their political affairs after the end of Reconstruction. Between 1877 and the turn of the century, legal segregation became the law of the land as two separate and unequal societies emerged. Under the direction of Governor Benjamin Tillman, South Carolina instituted a new constitution which made official what was already common practice - South Carolina schools would be separated along racial lines. Article XI, Section 7 clearly stated: *“Separate schools shall be provided for children of the white and colored races, and no child of either race shall ever be permitted to attend a school provided for children of the other race.”*

This constitutional edict was re-enforced one year later by the landmark Supreme Court case - *Plessy v. Ferguson*. Thus, it was legally sanctioned, Jim Crow segregation in public education would be the unquestioned law of the land. For the next sixty years, South Carolina would have two separate and unequal school systems - one black and one white.

The experiences of African Americans in the segregated schools of the Jim Crow era are a major part of the post slavery experience of black and white Americans. Many of these schools existed in a quasi-relationship to public government. In addition to those African American schools created by such philanthropic groups as the Anna T. Jeanes Foundation, Rosenwald Foundation, and the Rockefeller Foundation many of the schools were physically sited on church, college, and plantation property. Many others existed in small rural communities with only minimal governmental oversight.

⁶ Edgar, *SC History*.



Cold Well Colored School

Union County



New Harmony

Allendale County



Outland Colored Georgetown

7(9) Outland Colored



St. Paul Darlington

7 St. Paul col



Between 1951 and 1956, the state of South Carolina undertook a massive school construction program. This program was a direct response to pending judicial cases that foreshadowed an end to segregated education. Several high-profile national court cases had chipped away at the “separate but equal” principle, by largely demonstrating that there was consistent educational inequality. South Carolina was particularly concerned about the pending *Briggs v. Elliott* case. Led by Governor Byrnes, the state legislature passed a sale tax to generate money for school construction. Two-thirds of the money allocated for this initiative went to African American schools. These so-called “equalization” schools sprang up in heavily-populated African American communities throughout the state. Interestingly, many of these institutions were high schools. There were only eighty African American high schools in the state before 1951. By 1957, there were 145 high schools. This fact alone, significantly impacted African American educational development.




Butler High School
Hartsville

Butler School, located in Darlington County, was a junior high and a high school when it closed in 1982. Monies from the equalization program funded sections that were built between 1953-1956.

<https://scpictureproject.org/darlington-county/butler-school.html>; <http://www.scequalizationschools.org/known-schools.html>

Other Examples of SC Equalization Schools Constructed 1951-1957

Number of Black Schools: 208/Number of White Schools: 83



Eastern High School
Mayesville


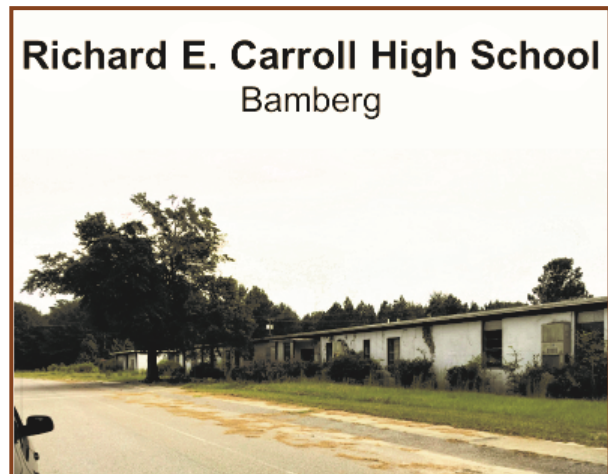




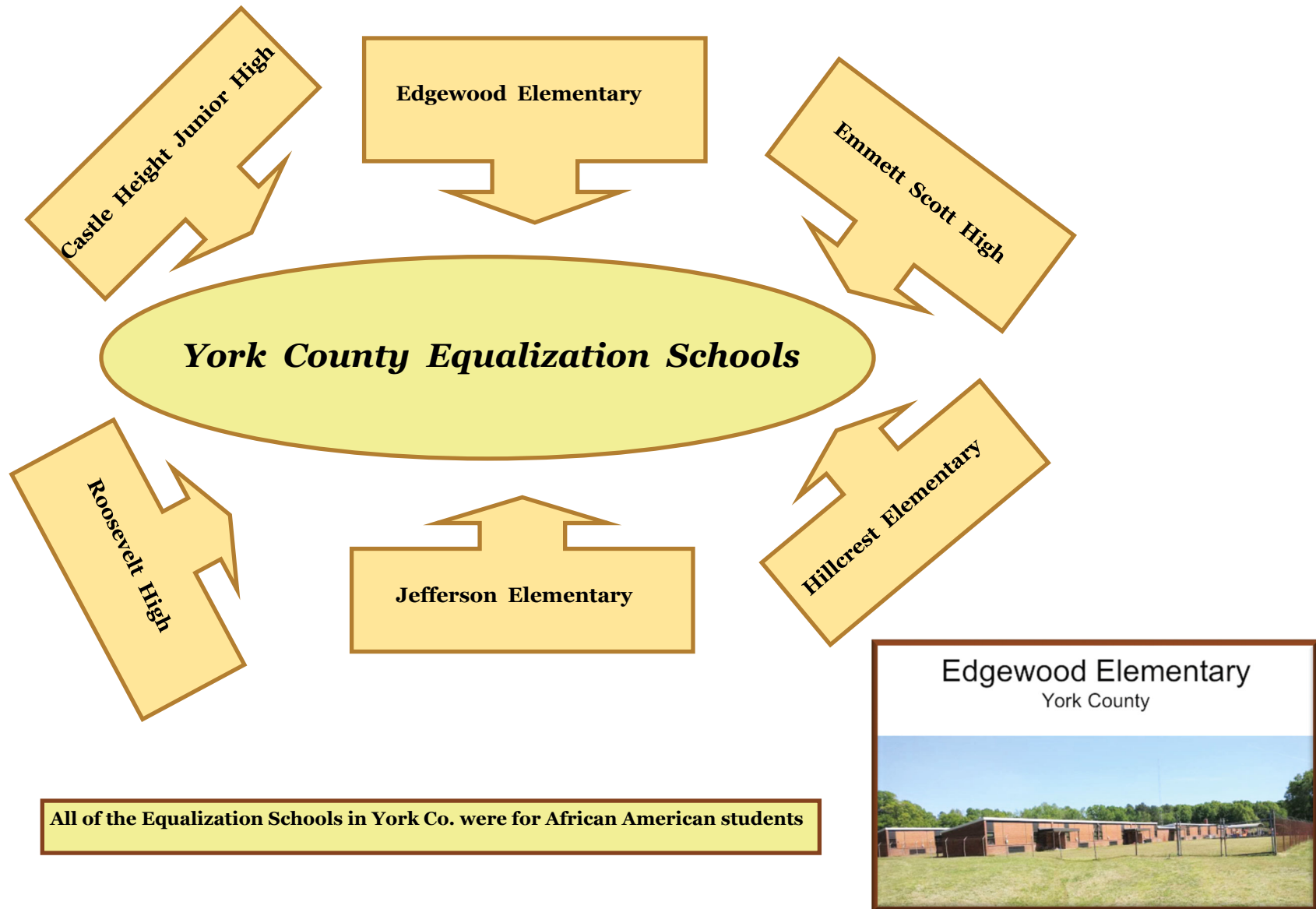
Milford Elementary
Fairfield County



Randolph Elementary
Orangeburg

*Other Examples of SC Equalization Schools
Constructed 1951-1957*





Concluding Narrative

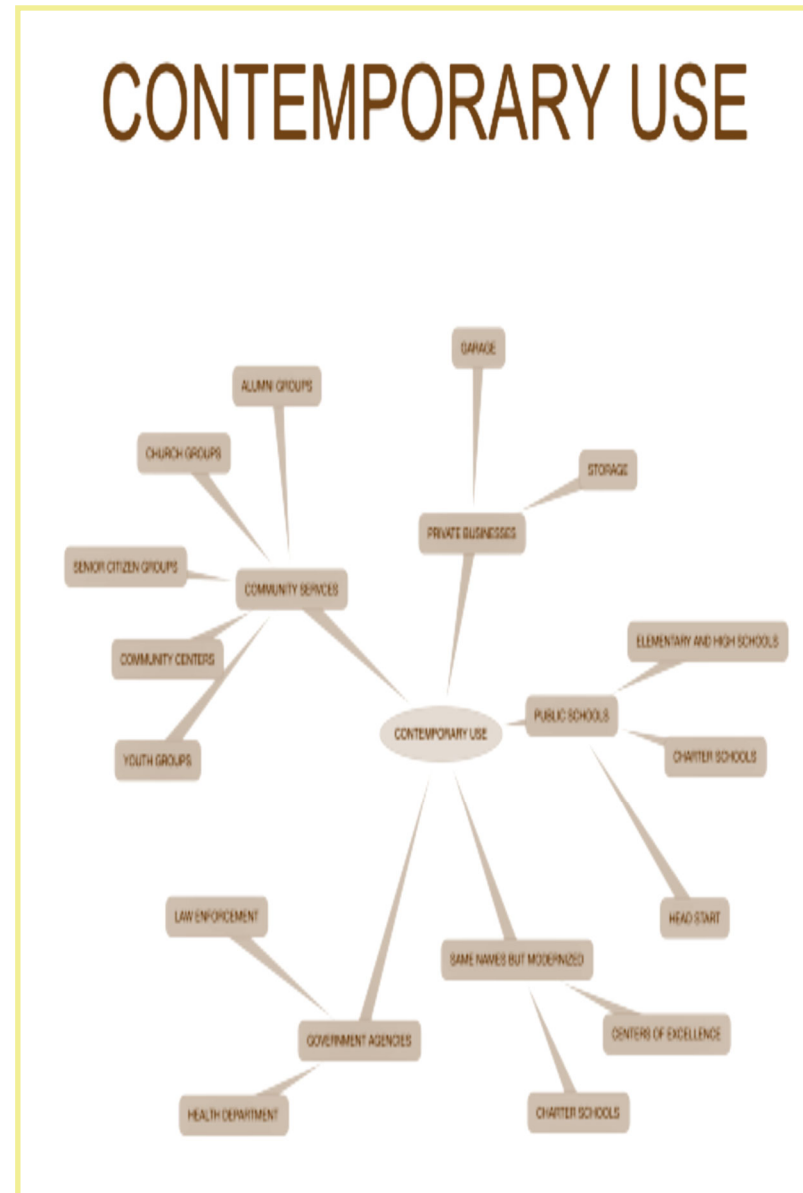
Despite their brick and mortar construction, they were NOT built to last. They were built to alleviate an immediate threat to segregation. Yet, some, after remodeling, are still in use today.

In school districts where schools are underfunded, some remain in use, with all the residual problems of low quality classrooms, poor laboratories, structural problems, heating and cooling, etc. But for their times, in most cases they were far better than the wood-frame school houses that pre-dated them.

They were typically located in or near the African American community, near the edge of town, or in a distinctively rural setting. The basic architecture model was one brick and mortar, including wings, breezeways (or not), administration offices, gymnasiums (or gymnasiums), cafeterias, and play-ground areas. Webber High School in Eastover, Richland County, shown on page twelve, is an example. Another example is Ridgeland Middle School in Jasper County.

Some schools or their original physical sites are being used for modern day programs. For instance, the sites of Bonds -Wilson High School and Liberty Hill Elementary School in North Charleston are now in use as an Academic Magnet High School and the Charleston County School of Arts. Nothing of the original schools exists.

Some schools or remnants of their property have been sold to private enterprises by local school boards. For example, some are being used as auto garages, storage facilities, church ministries, child care centers, alumni activity, community activity, etc.



The effort to prevent desegregation ultimately failed since they were never truly “equal”:

- * Typically, overcrowded and small classrooms
- * Inadequate provisions in labs and shops
- * Use of old and recycled textbooks from white schools
- * Poorer quality food products in cafeterias
- * Shortage of teachers
- * Unequal teacher and staff pay
- * Psychologically damaging since many African Americans recognized the inequalities inherent in them

The Equalization schools were the heart and soul of their communities. Local residents took great pride in them. When schools and districts consolidated, resulting in closures, many residents experienced the same sense of loss they had when the old Rosenwald and small 1-, 2- and 3-room wood-frame houses were phased out. Many African Americans who attended these schools still hold them in very high esteem. In fact, there are many “alumni” associations still in existence that help to uphold and transmit the legacies of these old schools. An inventory of their names reveals that many were named after prominent African American educators and leaders.

Sources and Resources

Dobrasko, Rebekah, “Upholding ‘Separate but Equal’: South Carolina’s Equalization School Program, 1951-1955”. MA thesis, University of South Carolina, 2005.

Wilson, David, “Public Education for African-Americans in Horry County, South Carolina (1930), May 17, 2017, https://www.wilsonconsultingservices.net/wcs_popular_sch_17.pdf.

“How Did We Get to Now?” A field study conducted by the South Carolina African American Heritage Commission and supported by the South Carolina Department of Archives and History, 2016.

SC Equalization Schools, <http://www.scequalizationschools.org/>.



See info on Robertville Elementary School in Jasper County, shown above, on pg. 39.



Researcher Notes:

Much of the information presented in the following section contains information that will be preserved at the **State Historic Preservation Office (SHPO)** at the **South Carolina Department of Archives and History**. A **Statewide Survey of Historic Properties** document is completed for all extant schools. This form contains data that helps the SHPO determine whether the schools meet the eligibility criteria for inclusion in the state and national registries for historically significant sites. Alumni, educators, neighborhood groups, scholars, and tourists interested in Equalization Schools will find these survey forms very valuable. They contain all or some of the following data:

- * Names and addresses of the schools
- * Current ownership
- * Historical & current use
- * Category (building, site, structure, etc.)
- * Geographic Information System (GIS) coordinates
- * Notes on the present condition of the site
- * 1-3 current photographs of the site

About the Project Researcher:

Dr. Larry Watson is professor of History & coordinator of History at SC State University and an adjunct professor in African American Studies at the University of SC. He is president of the SC Council for African American Studies, an ex-officio member of the SC African American Heritage Commission & has also served as project historian for Orangeburg School District 5, Richland Co. School District 1, Lexington-Richland School District 5, the Williamsburg Co. School District & Charleston Co. Public Schools for their Teaching American History grants. Watson earned his doctorate in History from the University of SC with specialty areas in African American, Colonial American, Civil War & Reconstruction and Early American Literature. He holds a Master's degree from SCSU & a Bachelor's degree from Millsaps College in MS.

Abbeville County

Statewide Survey of Historic Properties

State Historic Preservation Office

South Carolina Department of Archives and History

8301 Parklane Road

Columbia, SC 29223-4905 (803) 896-6100

Control Number: / /

Status County Site No.

Quadrangle Name:

Tax Number:

Reconnaissance Survey Form

Identification

Historic Name: **J. S. Wright High School**

Common Name:

Address/Location: 700 Carver Street (Branch and Gip Eward Rd)

City: Abbeville, SC 29620 County: Abbeville

Vicinity of:

Ownership: ☐ Private ☐ State
☐ Corporate ☐ Federal
☐ City ☐ Unknown/Other
☐ County

Category: ☐ Building
☐ Site
☐ Structure
☐ Object

Historical Use: ☐ single dwelling

☐ multi dwelling

☐ commercial

X other School

Current Use: ☐ single dwelling

☐ multi dwelling

☐ commercial

X other vacant lot

Date: 1953

SHPO National Register Determination of Eligibility: Other Designation:

☐ Eligible

☐ Not Eligible ☐ Listed

☐ Contributes to Eligible District ☐ Determined Eligible/Owner Objection

☐ Contributes to Listed District ☐ Removed from NR

Notes: Complete overgrown; little structure left; fenced off

GIS 34.1835, -82.3663



Program Management

Recorded by: Larry D. Watson

Date Recorded: February 17, 2018

Abbeville County

Statewide Survey of Historic Properties

State Historic Preservation Office

South Carolina Department of Archives and History

8301 Parklane Road

Columbia, SC 29223-4905 (803) 896-6100

Control Number: / /

Status County Site No.

Quadrangle Name:

Tax Number:

Reconnaissance Survey Form

Identification

Historic Name: **Abbeville Training School**

Common Name:

Address/Location: 410 Branch Street

City: Abbeville, SC 29620 County: Abbeville

Vicinity of:

Ownership: ☐ Private ☐ State

☐ Corporate ☐ Federal

☐ City ☐ Unknown/Other

☐ County

Category: ☐ Building

☐ Site

☐ Structure

☐ Object

Historical Use: ☐ single dwelling

☐ multi dwelling

☐ commercial

X other School

Current Use: ☐ single dwelling

☐ multi dwelling

☐ commercial

X other School

Date: ?

SHPO National Register Determination of Eligibility: Other Designation:

☐ Eligible

☐ Not Eligible ☐ Listed

☐ Contributes to Eligible District ☐ Determined Eligible/Owner Objection

☐ Contributes to Listed District ☐ Removed from NR

Notes: Abandoned and in decay.

GIS 34.1823, -82.3694



Program Management

Recorded by: Larry D. Watson

Date Recorded: October 20, 2018

Beaufort County

Statewide Survey of Historic Properties

State Historic Preservation Office

South Carolina Department of Archives and History

8301 Parklane Road

Columbia, SC 29223-4905 (803) 896-6100

Control Number: / /

Status County Site No.

Quadrangle Name:

Tax Number:

Reconnaissance Survey Form

Identification

Historic Name: **St. Helena Elementary School & High School**

Common Name:

Address/Location: 1025 Sea Island Parkway

City: St. Helena Island, SC 29920 County: Beaufort

Vicinity of:

Ownership: ☐ Private ☐ State Category: ☒ Building

☐ Corporate ☐ Federal

☐ Site

☐ City ☐ Unknown/Other

☐ Structure

☒ County

☐ Object

Historical Use: ☐ single dwelling Current Use: ☐ single dwelling

☐ multi dwelling

☐ multi dwelling

☐ commercial

☐ commercial

☒ other School

☒ other School

Date: 1954

SHPO National Register Determination of Eligibility: Other Designation:

☐ Eligible

☐ Not Eligible ☐ Listed

☐ Contributes to Eligible District ☐ Determined Eligible/Owner Objection

☐ Contributes to Listed District ☐ Removed from NR

Notes: Still in use as Elementary School

GIS 32.4008, -80.5627



Program Management

Recorded by: Larry D. Watson

Date Recorded: March 23, 2018

Charleston County

Statewide Survey of Historic Properties

State Historic Preservation Office

South Carolina Department of Archives and History

8301 Parklane Road

Columbia, SC 29223-4905 (803) 896-6100

Control Number: / /

Status County Site No.

Quadrangle Name:

Tax Number:

Reconnaissance Survey Form

Identification

Historic Name: **C. A. Brown High School**

Common Name:

Address/Location: 66 Columbus Street

City: Charleston, SC 29403 County: Charleston

Vicinity of:

Ownership: ☐ Private ☐ State Category: ☒ Building

☐ Corporate ☐ Federal

☐ Site

☐ City ☐ Unknown/Other

☐ Structure

☐ County

☐ Object

Historical Use: ☐ single dwelling Current Use: ☐ single dwelling

☐ multi dwelling

☐ multi dwelling

☐ commercial

☐ commercial

☒ other School

☒ other School

Date: 1962

SHPO National Register Determination of Eligibility: Other Designation:

☐ Eligible

☐ Not Eligible ☐ Listed

☐ Contributes to Eligible District ☐ Determined Eligible/Owner Objection

☐ Contributes to Listed District ☐ Removed from NR

Notes: School has been modernized; part of original still in use; now is Palmer campus of Trident Technical College; also located near the historic Cigar Factory

GIS 32.797596, -79.036058



Program Management

Recorded by: Larry D. Watson

Date Recorded: February 12, 2018

Charleston County

Statewide Survey of Historic Properties

State Historic Preservation Office

South Carolina Department of Archives and History

8301 Parklane Road

Columbia, SC 29223-4905 (803) 896-6100

Control Number: / / -

Status County Site No.

Quadrangle Name:

Tax Number:

Reconnaissance Survey Form

Identification

Historic Name: **Columbus Street Elementary School (aka W. J. Fraser)**

Common Name:

Address/Location: 63 Columbus Street

City: Charleston, SC 29403 County: Charleston

Vicinity of:

Ownership: ☐ Private ☐ State Category: ☒ Building
 ☐ Corporate ☐ Federal ☐ Site
 ☐ City ☐ Unknown/Other ☐ Structure
 ☐ County ☐ Object

Historical Use: ☐ single dwelling Current Use: ☐ single dwelling
☐ multi dwelling ☐ multi dwelling
☐ commercial ☐ commercial
☒ other School ☒ other School

Date: 1955

SHPO National Register Determination of Eligibility: Other Designation:

- ☐ Eligible ☐ Not Eligible ☐ Listed
☐ Contributes to Eligible District ☐ Determined Eligible/Owner Objection
☐ Contributes to Listed District ☐ Removed from NR

Notes: Not in use; Also known as Wilmot J. Fraser ES;
 directly across the street from C. A. Brown HS

GIS 32.796592, -79.934945

Program Management

Recorded by: Larry D. Watson

Date Recorded: March 2, 2018



Charleston County

Statewide Survey of Historic Properties

State Historic Preservation Office

South Carolina Department of Archives and History

8301 Parklane Road

Columbia, SC 29223-4905 803) 896-6100

Control Number: / /

Status County Site No.

Quadrangle Name:

Tax Number:

Reconnaissance Survey Form

Identification

Historic Name: **Mount Zion Elementary School**

(843) 559-3341

Common Name:

Address/Location:

City: 3464 River Road, Johns Island, SC 29455 County: Charleston

Vicinity of:

Ownership: ☐ Private ☐ State Category: ☒ Building

☐ Corporate ☐ Federal

☐ Site

☐ City ☐ Unknown/Other

☐ Structure

☐ County

☐ Object

Historical Use: ☐ single dwelling Current Use: ☐ single dwelling

☐ multi dwelling

☐ multi dwelling

☐ commercial

☐ commercial

☒ other School

☒ other School

Date: ?

SHPO National Register Determination of Eligibility: Other Designation:

☐ Eligible

☐ Not Eligible ☐ Listed

☐ Contributes to Eligible District ☐ Determined Eligible/Owner Objection

☐ Contributes to Listed District ☐ Removed from NR

Notes: Still in use

GIS 32.678608, -80.044591



Program Management

Recorded by: Larry D. Watson

Date Recorded: March 2, 2018

Charleston County

Statewide Survey of Historic Properties

State Historic Preservation Office

South Carolina Department of Archives and History

8301 Parklane Road

Columbia, SC 29223-4905 803) 896-6100

Control Number: / /

Status County Site No.

Quadrangle Name:

Tax Number:

Reconnaissance Survey Form

Identification

Historic Name: **St. James-Santee Elementary School**

843-723-0863

Common Name:

Address/Location:

City: 8900 Highway 17, North, McClellanville, SC 29458 County: Charleston

Vicinity of:

Ownership: ☐ Private ☐ State

☐ Corporate ☐ Federal

☐ City ☐ Unknown/Other

☐ County

Category: ☒ Building

☐ Site

☐ Structure

☐ Object

Historical Use: ☐ single dwelling

☐ multi dwelling

☐ commercial

X other School

Current Use: ☐ single dwelling

☐ multi dwelling

☐ commercial

X other School

Date: 1955

SHPO National Register Determination of Eligibility: Other Designation:

☐ Eligible

☐ Not Eligible ☐ Listed

☐ Contributes to Eligible District ☐ Determined Eligible/Owner Objection

☐ Contributes to Listed District ☐ Removed from NR

Notes: Still in use

GIS 33.062980, -79.539106



Program Management

Recorded by: Larry D. Watson

Date Recorded: March 2, 2018

Darlington County

Statewide Survey of Historic Properties

State Historic Preservation Office

South Carolina Department of Archives and History

8301 Parklane Road

Columbia, SC 29223-4905 (803) 896-6100

Control Number: / /

Status County Site No.

Quadrangle Name:

Tax Number:

Reconnaissance Survey Form

Identification

Historic Name: **Spaulding High School**

Common Name:

Address/Location: 204 Pearl Street

City: Lamar, SC 29069 County: Darlington

Vicinity of:

Ownership: ☐ Private ☐ State Category: ☒ Building

☐ Corporate ☐ Federal

☐ City ☐ Unknown/Other

☒ County

☐ Site

☐ Structure

☐ Object

Historical Use: ☐ single dwelling

☐ multi dwelling

☐ commercial

☒ other School

Current Use: ☐ single dwelling

☐ multi dwelling

☐ commercial

☒ other School

Date: 1953

SHPO National Register Determination of Eligibility: Other Designation:

☐ Eligible

☐ Not Eligible ☐ Listed

☐ Contributes to Eligible District ☐ Determined Eligible/Owner Objection

☐ Contributes to Listed District ☐ Removed from NR

Notes: Part of old school remains: still in use as middle school; parts of old football field still left

GIS 34.163950, -80.061580



Program Management

Recorded by: Larry D. Watson

Date Recorded: April 20, 2018

Fairfield County

Statewide Survey of Historic Properties

State Historic Preservation Office

South Carolina Department of Archives and History

8301 Parklane Road

Columbia, SC 29223-4905 (803) 896-6100

Control Number: / /

Status County Site No.

Quadrangle Name:

Tax Number:

Reconnaissance Survey Form

Identification

Historic Name: **Fairfield Training School**

Common Name:

Address/Location: 403 Fairfield Street

City: Winnsboro, SC 29180 County: Fairfield

Vicinity of:

Ownership: ☐ Private ☐ State
 ☐ Corporate ☐ Federal
 ☐ City ☐ Unknown/Other
 X County

Category: ☐ Building
 ☐ Site
 ☐ Structure
 ☐ Object

Historical Use: ☐ single dwelling

☐ multi dwelling

☐ commercial

X other School

Current Use: ☐ single dwelling

☐ multi dwelling

☐ commercial

X other School

Date: 1952

SHPO National Register Determination of Eligibility: Other Designation:

☐ Eligible

☐ Not Eligible ☐ Listed

☐ Contributes to Eligible District ☐ Determined Eligible/Owner Objection

☐ Contributes to Listed District ☐ Removed from NR

Notes: Not in use, Advanced deterioration



Program Management

Recorded by: Larry D. Watson

Date Recorded: February 11, 2018

Fairfield County

Statewide Survey of Historic Properties

State Historic Preservation Office

South Carolina Department of Archives and History

8301 Parklane Road

Columbia, SC 29223-4905 (803) 896-6100

Control Number: / /

Status County Site No.

Quadrangle Name:

Tax Number:

Reconnaissance Survey Form

Identification

Historic Name: **Geiger Elementary School**

Common Name:

Address/Location: 150 Tom Cook Road

City: Ridgeway, SC 29130 County: Fairfield

Vicinity of:

Ownership: ☐ Private ☐ State

☐ Corporate ☐ Federal

☐ City ☐ Unknown/Other

☒ County

Category: ☒ Building

☐ Site

☐ Structure

☐ Object

Historical Use: ☐ single dwelling

☐ multi dwelling

☐ commercial

☒ other School

Current Use: ☐ single dwelling

☐ multi dwelling

☐ commercial

☒ other School

Date: ?

SHPO National Register Determination of Eligibility: Other Designation:

☐ Eligible

☐ Not Eligible ☐ Listed

☐ Contributes to Eligible District ☐ Determined Eligible/Owner Objection

☐ Contributes to Listed District ☐ Removed from NR

Notes: Part of old school remains: still in use: modernized

GIS 34.300060, -80.956690

Program Management

Recorded by: Larry D. Watson

Date Recorded: February 5, 2018



Fairfield County

Statewide Survey of Historic Properties

State Historic Preservation Office

South Carolina Department of Archives and History

8301 Parklane Road

Columbia, SC 29223-4905 (803) 896-6100

Control Number: / /

Status County Site No.

Quadrangle Name:

Tax Number:

Reconnaissance Survey Form

Identification

Historic Name: **Gordon Elementary School**

Common Name:

Address/Location: 560 Roosevelt Street

City: Winnsboro, SC 29180 County: Fairfield

Vicinity of:

Ownership: ☐ Private ☐ State

☐ Corporate ☐ Federal

☐ City ☐ Unknown/Other

X County

Category: ☐ Building

☐ Site

☐ Structure

☐ Object

Historical Use: ☐ single dwelling

☐ multi dwelling

☐ commercial

☐ other School

Current Use: ☐ single dwelling

☐ multi dwelling

☐ commercial

☐ other School

Date: 1952

SHPO National Register Determination of Eligibility: Other Designation:

☐ Eligible

☐ Not Eligible ☐ Listed

☐ Contributes to Eligible District ☐ Determined Eligible/Owner Objection

☐ Contributes to Listed District ☐ Removed from NR

Notes: Not in use, Advanced deterioration

GIS 34.3839, -81.0967



Program Management

Recorded by: Larry D. Watson

Date Recorded: February 11, 2018

Fairfield County

Statewide Survey of Historic Properties

State Historic Preservation Office

South Carolina Department of Archives and History

8301 Parklane Road

Columbia, SC 29223-4905 (803) 896-6100

Control Number: / /

Status County Site No.

Quadrangle Name:

Tax Number:

Reconnaissance Survey Form

Identification

Historic Name: **McCrorey-Liston High School**

Common Name:

Address/Location: 1850 Highway 215

City: Blair, SC County: Fairfield

Vicinity of:

Ownership: ☐ Private ☐ State
 ☐ Corporate ☐ Federal
 ☐ City ☐ Unknown/Other
 X County

Category: ☐ Building

☐ Site
☐ Structure
☐ Object

Historical Use: ☐ single dwelling

☐ multi dwelling
☐ commercial

X other School

Current Use: ☐ single dwelling

☐ multi dwelling
☐ commercial

X other School

Date: 1954

SHPO National Register Determination of Eligibility: Other Designation:

☐ Eligible
☐ Not Eligible ☐ Listed
☐ Contributes to Eligible District ☐ Determined Eligible/Owner Objection
☐ Contributes to Listed District ☐ Removed from NR

Notes: Most of old school gone. New technology building in use

GIS 34.38330, -81.0933



Program Management

Recorded by: Larry D. Watson

Date Recorded: February 11, 2018

Fairfield County

Statewide Survey of Historic Properties

State Historic Preservation Office

South Carolina Department of Archives and History

8301 Parklane Road

Columbia, SC 29223-4905 (803) 896-6100

Control Number: / /

Status County Site No.

Quadrangle Name:

Tax Number:

Reconnaissance Survey Form

Identification

Historic Name: **Mitford Elementary School**

Common Name:

Address/Location: 13097 Highway 200

City: Winnsboro, SC 29180 County: Fairfield

Vicinity of:

Ownership: ☐ Private ☐ State Category: X Building

☐ Corporate ☐ Federal

☐ City ☐ Unknown/Other

X County

☐ Site

☐ Structure

☐ Object

Historical Use: ☐ single dwelling

☐ multi dwelling

☐ commercial

X other School

Current Use: ☐ single dwelling

☐ multi dwelling

☐ commercial

☐ other School

Date: 1953

SHPO National Register Determination of Eligibility: Other Designation:

☐ Eligible

☐ Not Eligible ☐ Listed

☐ Contributes to Eligible District ☐ Determined Eligible/Owner Objection

☐ Contributes to Listed District ☐ Removed from NR

Notes: Not in use, Advanced deterioration

GIS 34.5220, -80.9668



Program Management

Recorded by: Larry D. Watson

Date Recorded: February 11, 2018

Fairfield County

Statewide Survey of Historic Properties

State Historic Preservation Office

South Carolina Department of Archives and History

8301 Parklane Road

Columbia, SC 29223-4905 (803) 896-6100

Control Number: / /

Status County Site No.

Quadrangle Name:

Tax Number:

Reconnaissance Survey Form

Identification

Historic Name: **White Hall Elementary School**

Common Name:

Address/Location: 8133 State Road 8133 Highway 215 S

City: Jenkinsville, SC 29065 County: Fairfield

Vicinity of:

Ownership: ☐ Private ☐ State

☐ Corporate ☐ Federal

☐ City ☐ Unknown/Other

☐ County

Category: ☐ Building

☐ Site

☐ Structure

☐ Object

Historical Use: ☐ single dwelling

☐ multi dwelling

☐ commercial

X other School

Current Use: ☐ single dwelling

☐ multi dwelling

☐ commercial

X other School

Date: 1954

SHPO National Register Determination of Eligibility: Other Designation:

☐ Eligible

☐ Not Eligible ☐ Listed

☐ Contributes to Eligible District ☐ Determined Eligible/Owner Objection

☐ Contributes to Listed District ☐ Removed from NR

Notes: Not in use, Advanced deterioration

GIS 34.3068, -81.28668



Program Management

Recorded by: Larry D. Watson

Date Recorded: February 11, 2018

Georgetown County

Statewide Survey of Historic Properties

State Historic Preservation Office

South Carolina Department of Archives and History

8301 Parklane Road

Columbia, SC 29223-4905 (803) 896-6100

Control Number: / /

Status County Site No.

Quadrangle Name:

Tax Number:

Reconnaissance Survey Form

Identification

Historic Name: **Browns Ferry Elementary School**

Common Name:

Address/Location: 7292 Browns Ferry Road

City: Georgetown, SC 29440 County: Georgetown

Vicinity of:

Ownership: ☐ Private ☐ State
☐ Corporate ☐ Federal
☐ City ☐ Unknown/Other
☐ County

Category: X Building
☐ Site
☐ Structure
☐ Object

Historical Use: ☐ single dwelling

☐ multi dwelling

☐ commercial

X other School

Current Use: ☐ single dwelling

☐ multi dwelling

☐ commercial

X other School

Date: 1955?

SHPO National Register Determination of Eligibility: Other Designation:

☐ Eligible ☐ Not Eligible ☐ Listed

☐ Contributes to Eligible District ☐ Determined Eligible/Owner Objection

☐ Contributes to Listed District ☐ Removed from NR

Notes: Still in use as elementary school

GIS 33.499580, -79.361290



Program Management

Recorded by: Larry D. Watson

Date Recorded: October 13, 2017

Georgetown County

Statewide Survey of Historic Properties

State Historic Preservation Office

South Carolina Department of Archives and History

8301 Parklane Road

Columbia, SC 29223-4905 (803) 896-6100

Control Number: / /

Status County Site No.

Quadrangle Name:

Tax Number:

Reconnaissance Survey Form

Identification

Historic Name: **Choppee High School**

Common Name:

Address/Location: 8189 Choppee Road

City: Georgetown, SC 29440 County: Georgetown

Vicinity of:

Ownership: ☐ Private ☐ State
 ☐ Corporate ☐ Federal
 ☐ City ☐ Unknown/Other
 ☒ County

Category: ☒ Building

☐ Site
☐ Structure
☐ Object

Historical Use: ☐ single dwelling

☐ multi dwelling
☐ commercial

☒ other School

Current Use: ☐ single dwelling

☐ multi dwelling
☐ commercial

☒ other School

Date: 1955

SHPO National Register Determination of Eligibility: Other Designation:

☐ Eligible
☐ Not Eligible ☐ Listed
☐ Contributes to Eligible District ☐ Determined Eligible/Owner Objection
☐ Contributes to Listed District ☐ Removed from NR

Notes: Being used as a health complex for the Brown Ferry and surrounding rural communities

GIS 33.527, -79.298



Program Management

Recorded by: Larry D. Watson

Date Recorded: October 13, 2017

Greenwood County

Statewide Survey of Historic Properties

State Historic Preservation Office

South Carolina Department of Archives and History

8301 Parklane Road

Columbia, SC 29223-4905 (803) 896-6100

Control Number: / /

Status County Site No.

Quadrangle Name:

Tax Number:

Reconnaissance Survey Form

Identification

Historic Name: **Brewer High School**

Common Name:

Address/Location: 315 Hospital Street, North

City: Greenwood,, SC 29946 County: Greenwood

Vicinity of:

Ownership: ☐ Private ☐ State
☐ Corporate ☐ Federal
☐ City ☐ Unknown/Other
☐ County

Category: X Building
☐ Site
☐ Structure
☐ Object

Historical Use: ☐ single dwelling
☐ multi dwelling
☐ commercial

Current Use: ☐ single dwelling
☐ multi dwelling
☐ commercial
X other School

X other School

Date: 1954

SHPO National Register Determination of Eligibility: Other Designation:

☐ Eligible
☐ Not Eligible ☐ Listed
☐ Contributes to Eligible District ☐ Determined Eligible/Owner Objection
☐ Contributes to Listed District ☐ Removed from NR

Notes: Being used by Clemson Extension Service and a Greenwood community center.

Adjacent to backside of the campus is the Benjamin E. Mays childhood home.

GIS 34.1983, -82.1423



Program Management

Recorded by: Larry D. Watson

Date Recorded: February 14, 2018

Greenwood County

Statewide Survey of Historic Properties

State Historic Preservation Office

South Carolina Department of Archives and History

8301 Parklane Road

Columbia, SC 29223-4905 (803) 896-6100

Control Number: / /

Status County Site No.

Quadrangle Name:

Tax Number:

Reconnaissance Survey Form

Identification

Historic Name: **Edgewood High School**

Common Name:

Address/Location: 326 Edgewood Circle

City: Ninety-Six, SC 29666 County: Greenwood

Vicinity of:

Ownership: ☐ Private ☐ State

☐ Corporate ☐ Federal

☐ City ☐ Unknown/Other

☐ County

Category: ☒ Building

☐ Site

☐ Structure

☐ Object

Historical Use: ☐ single dwelling

☐ multi dwelling

☐ commercial

☒ other School

Current Use: ☐ single dwelling

☐ multi dwelling

☐ commercial

☒ other School

Date: 1953

SHPO National Register Determination of Eligibility: Other Designation:

☐ Eligible

☐ Not Eligible ☐ Listed

☐ Contributes to Eligible District ☐ Determined Eligible/Owner Objection

☐ Contributes to Listed District ☐ Removed from NR

Notes: Still in use

GIS 34.1790, -82.0191



Program Management

Recorded by: Larry D. Watson

Date Recorded: February 14, 2018

Greenwood County

Statewide Survey of Historic Properties

State Historic Preservation Office

South Carolina Department of Archives and History

8301 Parklane Road

Columbia, SC 29223-4905 (803) 896-6100

Control Number: / /

Status County Site No.

Quadrangle Name:

Tax Number:

Reconnaissance Survey Form

Identification

Historic Name: **North Hodges Elementary School**

Common Name:

Address/Location: 211 North Hodges School Road

City: Hodges, SC 29653 County: Greenwood

Vicinity of:

Ownership: ☐ Private ☐ State

☐ Corporate ☐ Federal

☐ City ☒ Unknown/Other

☐ County

Category: ☒ Building

☐ Site

☐ Structure

☐ Object

Historical Use: ☐ single dwelling

☐ multi dwelling

☐ commercial

☒ other School

Current Use: ☐ single dwelling

☐ multi dwelling

☐ commercial

☒ other School

Date: 1953

SHPO National Register Determination of Eligibility: Other Designation:

☐ Eligible

☐ Not Eligible ☐ Listed

☐ Contributes to Eligible District ☐ Determined Eligible/Owner Objection

☐ Contributes to Listed District ☐ Removed from NR

Notes: Being used as a learning center

GIS 34.2931, -82.2376



Program Management

Recorded by: Larry D. Watson

Date Recorded: February 14, 2018

Greenwood County

Statewide Survey of Historic Properties

State Historic Preservation Office

South Carolina Department of Archives and History

8301 Parklane Road

Columbia, SC 29223-4905 (803) 896-6100

Control Number: / /

Status County Site No.

Quadrangle Name:

Tax Number:

Reconnaissance Survey Form

Identification

Historic Name: **Promised Land Elementary School**

Common Name:

Address/Location: 3801 McCormick Highway

City: Bradley, SC 29819 County: Greenwood

Vicinity of:

Ownership: ☐ Private ☐ State
☐ Corporate ☐ Federal
☐ City ☐ Unknown/Other
☐ County

Category: X Building
☐ Site
☐ Structure
☐ Object

Historical Use: ☐ single dwelling

☐ multi dwelling

☐ commercial

X other School

Current Use: ☐ single dwelling

☐ multi dwelling

☐ commercial

X other School

Date: 1956

SHPO National Register Determination of Eligibility: Other Designation:

☐ Eligible

☐ Not Eligible ☐ Listed

☐ Contributes to Eligible District ☐ Determined Eligible/Owner Objection

☐ Contributes to Listed District ☐ Removed from NR

Notes: Being used by Greenwood County EMS and local Fire station/Rescue

GIS 34.1249, -82.2445



Program Management

Recorded by: Larry D. Watson

Date Recorded: February 22, 2018

Hampton County

Statewide Survey of Historic Properties

State Historic Preservation Office

South Carolina Department of Archives and History

8301 Parklane Road

Columbia, SC 29223-4905 (803) 896-6100

Control Number: / /

Status County Site No.

Quadrangle Name:

Tax Number:

Reconnaissance Survey Form

Identification

Historic Name: **Gilford-Luray Elementary School**

Common Name:

Address/Location: 4966 Columbia Highway

City: Brunson, SC 29932 County: Hampton

Vicinity of:

Ownership: ☐ Private ☐ State
☐ Corporate ☐ Federal
☐ City ☐ Unknown/Other
☐ County

Category: ☒ Building
☐ Site
☐ Structure
☐ Object

Historical Use: ☐ single dwelling

☐ multi dwelling

☐ commercial

☒ other School

Current Use: ☐ single dwelling

☐ multi dwelling

☐ commercial

☒ other School

Date: 1958

SHPO National Register Determination of Eligibility: Other Designation:

☐ Eligible

☐ Not Eligible ☐ Listed

☐ Contributes to Eligible District ☐ Determined Eligible/Owner Objection

☐ Contributes to Listed District ☐ Removed from NR

Notes: Was once used as a U. S. Army building; currently not in use

GIS 32.8458, -81.2386



Program Management

Recorded by: Larry D. Watson

Date Recorded: October 31, 2018

Jasper County

Statewide Survey of Historic Properties

State Historic Preservation Office

South Carolina Department of Archives and History

8301 Parklane Road

Columbia, SC 29223-4905 (803) 896-6100

Control Number: / /

Status County Site No.

Quadrangle Name:

Tax Number:

Reconnaissance Survey Form

Identification

Historic Name: **Coosawhatchie Elementary School**

Common Name:

Address/Location: 200 Step School Road

City: Ridgeland, SC 29936 County: Jasper

Vicinity of:

Ownership: ☐ Private ☐ State
☐ Corporate ☐ Federal
☐ City ☐ Unknown/Other
☐ County

Category: ☒ Building
☐ Site
☐ Structure
☐ Object

Historical Use: ☐ single dwelling
☐ multi dwelling
☐ commercial
☒ other School

Current Use: ☐ single dwelling
☐ multi dwelling
☐ commercial
☒ other School

Date: 1953?

SHPO National Register Determination of Eligibility: Other Designation:

☐ Eligible ☐ Not Eligible ☐ Listed
☐ Contributes to Eligible District ☐ Determined Eligible/Owner Objection
☐ Contributes to Listed District ☐ Removed from NR

Notes: Head Start

GIS 32.5873, -80.9481



Program Management

Recorded by: Larry D. Watson

Date Recorded: October 31, 2018

Jasper County

Statewide Survey of Historic Properties

State Historic Preservation Office

South Carolina Department of Archives and History

8301 Parklane Road

Columbia, SC 29223-4905 (803) 896-6100

Control Number: / /

Status County Site No.

Quadrangle Name:

Tax Number:

Reconnaissance Survey Form

Identification

Historic Name: **Robertsville Elementary School**

Common Name:

Address/Location: 9731 Cotton Hill Road

City: Pineland, SC 29934 County: Jasper

Vicinity of:

Ownership: ☐ Private ☐ State
☐ Corporate ☐ Federal
☐ City ☐ Unknown/Other
☐ County

Category: ☒ Building
☐ Site
☐ Structure
☐ Object

Historical Use: ☐ single dwelling
☐ multi dwelling
☐ commercial
☒ other School

Current Use: ☐ single dwelling
☐ multi dwelling
☐ commercial
☒ other School

Date: 1953

SHPO National Register Determination of Eligibility: Other Designation:

☐ Eligible
☐ Not Eligible ☐ Listed
☐ Contributes to Eligible District ☐ Determined Eligible/Owner Objection
☐ Contributes to Listed District ☐ Removed from NR

Notes: Being used as Head Start School and for Jasper County senior citizen services

GIS 32.5828, -81.1951



Program Management

Recorded by: Larry D. Watson

Date Recorded: October 31, 2018

Laurens County

Statewide Survey of Historic Properties

State Historic Preservation Office

South Carolina Department of Archives and History

8301 Parklane Road

Columbia, SC 29223-4905 (803) 896-6100

Control Number: / /

Status County Site No.

Quadrangle Name:

Tax Number:

Reconnaissance Survey Form

Identification

Historic Name: **Bells Street High School**

Common Name:

Address/Location: 600 Peach Tree Street

City: Clinton, SC 29325 County: Laurens

Vicinity of:

Ownership: ☐ Private ☐ State
☐ Corporate ☐ Federal
☐ City ☐ Unknown/Other
☒ County

Category: ☒ Building
☐ Site
☐ Structure
☐ Object

Historical Use: ☐ single dwelling

☐ multi dwelling

☐ commercial

☒ other School

Current Use: ☐ single dwelling

☐ multi dwelling

☐ commercial

☒ other School

Date: 1954

SHPO National Register Determination of Eligibility: Other Designation:

☐ Eligible

☐ Not Eligible ☐ Listed

☐ Contributes to Eligible District ☐ Determined Eligible/Owner Objection

☐ Contributes to Listed District ☐ Removed from NR

Notes: Some improvement; now a middle school; appears to be in use

GIS 34.467365 -81.896858



Program Management

Recorded by: Larry D. Watson

Date Recorded: February 17, 2018

Laurens County

Statewide Survey of Historic Properties

State Historic Preservation Office

South Carolina Department of Archives and History

8301 Parklane Road

Columbia, SC 29223-4905 (803) 896-6100

Control Number: / /

Status County Site No.

Quadrangle Name:

Tax Number:

Reconnaissance Survey Form

Identification

Historic Name: **Sanders High School**

Common Name:

Address/Location: 609 Green Street

City: Laurens, SC 29360 County: Laurens

Vicinity of:

Ownership: ☐ Private ☐ State
 ☐ Corporate ☐ Federal
 ☐ City ☐ Unknown/Other
 X County

Historical Use: ☐ single dwelling

☐ multi dwelling

☐ commercial

X other School

Date: 1954

SHPO National Register Determination of Eligibility: Other Designation:

☐ Eligible

☐ Not Eligible ☐ Listed

☐ Contributes to Eligible District ☐ Determined Eligible/Owner Objection

☐ Contributes to Listed District ☐ Removed from NR

Notes: Now Sanders MS; some improvements

GIS 34.490410, -82.007684

Category: X Building

☐ Site

☐ Structure

☐ Object

Current Use: ☐ single dwelling

☐ multi dwelling

☐ commercial

X other School



Program Management

Recorded by: Larry D. Watson

Date Recorded: February 17, 2018

Laurens County

Statewide Survey of Historic Properties

State Historic Preservation Office

South Carolina Department of Archives and History

8301 Parklane Road

Columbia, SC 29223-4905 (803) 896-6100

Control Number: / /

Status County Site No.

Quadrangle Name:

Tax Number:

Reconnaissance Survey Form

Identification

Historic Name: **Woodson Elementary School**

Common Name:

Address/Location: 510 Ellis Street

City: Joanna, SC 29351 County: Laurens

Vicinity of:

Ownership: ☐ Private ☐ State

☐ Corporate ☐ Federal

☐ City ☐ Unknown/Other

X County

Historical Use: ☐ single dwelling

☐ multi dwelling

☐ commercial

X other School

Date: 1953

Category: X Building

☐ Site

☐ Structure

☐ Object

Current Use: ☐ single dwelling

☐ multi dwelling

☐ commercial

X other School

SHPO National Register Determination of Eligibility: Other Designation:

☐ Eligible

☐ Not Eligible ☐ Listed

☐ Contributes to Eligible District ☐ Determined Eligible/Owner Objection

☐ Contributes to Listed District ☐ Removed from NR

Notes: Some improvement; still in use

GIS 34.406231, -81.811280



Program Management

Recorded by: Larry D. Watson

Date Recorded: February 17, 2018

Lee County

Statewide Survey of Historic Properties

State Historic Preservation Office

South Carolina Department of Archives and History

8301 Parklane Road

Columbia, SC 29223-4905 (803) 896-6100

Control Number: / /

Status County Site No.

Quadrangle Name:

Tax Number:

Reconnaissance Survey Form

Identification

Historic Name: **Dennis High School**

Common Name:

Address/Location: 410 West Cedar Lane

City: Bishopville, SC 29010 County: Lee

Vicinity of:

Ownership: ☐ Private ☐ State
☐ Corporate ☐ Federal
☐ City ☐ Unknown/Other
☒ County

Category: ☒ Building
☐ Site
☐ Structure
☐ Object

Historical Use: ☐ single dwelling
☐ multi dwelling
☐ commercial
☒ other School

Current Use: ☐ single dwelling
☐ multi dwelling
☐ commercial
☒ other unknown

Date: 1954

SHPO National Register Determination of Eligibility: Other Designation:

☐ Eligible
☐ Not Eligible ☐ Listed
☐ Contributes to Eligible District ☐ Determined Eligible/Owner Objection
☐ Contributes to Listed District ☐ Removed from NR

Notes:

GIS 34.224200, -80.248500



Program Management

Recorded by: Larry D. Watson

Date Recorded: June 19, 2018

Lee County

Statewide Survey of Historic Properties

State Historic Preservation Office

South Carolina Department of Archives and History

8301 Parklane Road

Columbia, SC 29223-4905 (803) 896-6100

Control Number: / /

Status County Site No.

Quadrangle Name:

Tax Number:

Reconnaissance Survey Form

Identification

Historic Name: **Ebenezer Elementary School**

Common Name:

Address/Location: Ebenezer School Circle, US Highway 15

City: Bishopville, SC 29010 County: Lee

Vicinity of:

Ownership: ☐ Private ☐ State

☐ Corporate ☐ Federal

☐ City ☐ Unknown/Other

X County

Category: X Building

☐ Site

☐ Structure

☐ Object

Historical Use: ☐ single dwelling

☐ multi dwelling

☐ commercial

X other School

Current Use: ☐ single dwelling

☐ multi dwelling

☐ commercial

X other School

Date: 1957 (?)

SHPO National Register Determination of Eligibility: Other Designation:

☐ Eligible

☐ Not Eligible ☐ Listed

☐ Contributes to Eligible District ☐ Determined Eligible/Owner Objection

☐ Contributes to Listed District ☐ Removed from NR

Notes: In use as Bishopville Manor, a senior citizen home.

GIS 34.259141, -80.171075



Program Management

Recorded by: Larry D. Watson

Date Recorded: June 20, 2018

Lee County

Statewide Survey of Historic Properties

State Historic Preservation Office

South Carolina Department of Archives and History

8301 Parklane Road

Columbia, SC 29223-4905 (803) 896-6100

Control Number: / /

Status County Site No.

Quadrangle Name:

Tax Number:

Reconnaissance Survey Form

Identification

Historic Name: **Mt. Pleasant High School**

Common Name:

Address/Location: SC Highway 527

City: Elliott, SC 29046 County: Lee

Vicinity of:

Ownership:

☐ Private ☐ State

☐ Corporate ☐ Federal

☐ City ☐ Unknown/Other

☐ County

Category: X Building

☐ Site

☐ Structure

☐ Object

Historical Use: ☐ single dwelling

☐ multi dwelling

☐ commercial

X other School

Current Use: ☐ single dwelling

☐ multi dwelling

☐ commercial

X other Abandoned

Date: 1957

SHPO National Register Determination of Eligibility: Other Designation:

☐ Eligible

☐ Not Eligible ☐ Listed

☐ Contributes to Eligible District ☐ Determined Eligible/Owner Objection

☐ Contributes to Listed District ☐ Removed from NR

Notes: Not in use; turned into middle school; advanced deterioration

GIS 34.0673, -80.1626



Program Management

Recorded by: Larry D. Watson

Date Recorded: February 5, 2018

Newberry County

Statewide Survey of Historic Properties

State Historic Preservation Office

South Carolina Department of Archives and History

8301 Parklane Road

Columbia, SC 29223-4905 (803) 896-6100

Control Number: / /

Status County Site No.

Quadrangle Name:

Tax Number:

Reconnaissance Survey Form

Identification

Historic Name: **Carver Elementary School**

Common Name:

Address/Location: 2547 SC 66

City: Whitmire, SC 29178 County: Newberry

Vicinity of:

Ownership: ☐ Private ☐ State

☐ Corporate ☐ Federal

☐ City ☐ Unknown/Other

X County

Category: X Building

☐ Site

☐ Structure

☐ Object

Historical Use: ☐ single dwelling

☐ multi dwelling

☐ commercial

X other School

Current Use: ☐ single dwelling

☐ multi dwelling

☐ commercial

X other School

Date: 1954

SHPO National Register Determination of Eligibility: Other Designation:

☐ Eligible

☐ Not Eligible ☐ Listed

☐ Contributes to Eligible District ☐ Determined Eligible/Owner Objection

☐ Contributes to Listed District ☐ Removed from NR

Notes: Part of old school remains; still in use: modernized

GIS 34.4770, -81.6349



Program Management

Recorded by: Larry D. Watson

Date Recorded: February 5, 2018

Newberry County

Statewide Survey of Historic Properties

State Historic Preservation Office

South Carolina Department of Archives and History

8301 Parklane Road

Columbia, SC 29223-4905 (803) 896-6100

Control Number: / /

Status County Site No.

Quadrangle Name:

Tax Number:

Reconnaissance Survey Form

Identification

Historic Name: **Gallman Elementary School**

Common Name:

Address/Location: 176 Hawks Road

City: Newberry, SC 29108 County: Newberry

Vicinity of:

Ownership: ☐ Private ☐ State

☐ Corporate ☐ Federal

☐ City ☐ Unknown/Other

X County

Category: X Building

☐ Site

☐ Structure

☐ Object

Historical Use: ☐ single dwelling

☐ multi dwelling

☐ commercial

X other School

Current Use: ☐ single dwelling

☐ multi dwelling

☐ commercial

X other School

Date: 1954

SHPO National Register Determination of Eligibility: Other Designation:

☐ Eligible

☐ Not Eligible ☐ Listed

☐ Contributes to Eligible District ☐ Determined Eligible/Owner Objection

☐ Contributes to Listed District ☐ Removed from NR

Notes: Part of old school remains: still in use: modernized

GIS 34.2503, -81.6141



Program Management

Recorded by: Larry D. Watson

Date Recorded: February 5, 2018

Newberry County

Statewide Survey of Historic Properties

State Historic Preservation Office

South Carolina Department of Archives and History

8301 Parklane Road

Columbia, SC 29223-4905 (803) 896-6100

Control Number: / /

Status County Site No.

Quadrangle Name:

Tax Number:

Reconnaissance Survey Form

Identification

Historic Name: **Garmany Elementary School**

Common Name:

Address/Location: 7288 US 176

City: Pomaria, SC 29126 County: Newberry

Vicinity of:

Ownership: ☐ Private ☐ State

☐ Corporate ☐ Federal

☐ City ☐ Unknown/Other

X County

Category: X Building

☐ Site

☐ Structure

☐ Object

Historical Use: ☐ single dwelling

☐ multi dwelling

☐ commercial

X other School

Current Use: ☐ single dwelling

☐ multi dwelling

☐ commercial

X other School

Date: 1954

SHPO National Register Determination of Eligibility: Other Designation:

☐ Eligible


☐ Not Eligible ☐ Listed

☐ Contributes to Eligible District ☐ Determined Eligible/Owner Objection

☐ Contributes to Listed District ☐ Removed from NR

Notes: Part of old school remain; still in use: modernized

GIS 34.275681, -81.6430281



Program Management

Recorded by: Larry D. Watson

Date Recorded: February 5, 2018

Newberry County

Statewide Survey of Historic Properties

State Historic Preservation Office

South Carolina Department of Archives and History

8301 Parklane Road

Columbia, SC 29223-4905 (803) 896-6100

Control Number: / /

Status County Site No.

Quadrangle Name:

Tax Number:

Reconnaissance Survey Form

Identification

Historic Name: **Reuben Elementary School**

Common Name:

Address/Location: 182 Timmerman Road

City: Newberry, SC 29108 County: Newberry

Vicinity of:

Ownership: ☐ Private ☐ State
☐ Corporate ☐ Federal
☐ City ☐ Unknown/Other
☒ County

Category: ☒ Building

☐ Site
☐ Structure
☐ Object

Historical Use: ☐ single dwelling

☐ multi dwelling
☐ commercial

☒ other School

Current Use: ☐ single dwelling

☐ multi dwelling
☐ commercial

☒ other School

Date: 1953

SHPO National Register Determination of Eligibility: Other Designation:

☐ Eligible
☐ Not Eligible ☐ Listed
☐ Contributes to Eligible District ☐ Determined Eligible/Owner Objection
☐ Contributes to Listed District ☐ Removed from NR

Notes: Still in use

GIS 34236725, -81.6719878



Program Management

Recorded by: Larry D. Watson

Date Recorded: February 5, 2018

Newberry County

Statewide Survey of Historic Properties

State Historic Preservation Office

South Carolina Department of Archives and History

8301 Parklane Road

Columbia, SC 29223-4905 (803) 896-6100

Control Number: / /

Status County Site No.

Quadrangle Name:

Tax Number:

Reconnaissance Survey Form

Identification

Historic Name: **Rikard Elementary School**

Common Name:

Address/Location: 381 Wheeler

City: Prosperity, SC 29127 County: Newberry

Vicinity of:

Ownership: ☐ Private ☐ State

☐ Corporate ☐ Federal

☐ City ☐ Unknown/Other

X County

Category: X Building

☐ Site

☐ Structure

☐ Object

Historical Use: ☐ single dwelling

☐ multi dwelling

☐ commercial

X other School

Current Use: ☐ single dwelling

☐ multi dwelling

☐ commercial

X other School

Date: 1954

SHPO National Register Determination of Eligibility: Other Designation:

☐ Eligible

☐ Not Eligible ☐ Listed

☐ Contributes to Eligible District ☐ Determined Eligible/Owner Objection

☐ Contributes to Listed District ☐ Removed from NR

Notes: Part of old school remain: still in use: modernized

GIS 34.2116, -81.5234



Program Management

Recorded by: Larry D. Watson

Date Recorded: February 5, 2018

Richland County

Statewide Survey of Historic Properties

State Historic Preservation Office

South Carolina Department of Archives and History

8301 Parklane Road

Columbia, SC 29223-4905 (803) 896-6100

Control Number: / /

Status County Site No.

Quadrangle Name:

Tax Number:

Reconnaissance Survey Form

Identification

Historic Name: **Anna Boyd Elementary School**

Common Name:

Address/Location: 7900 Brookmont Lane

City: Columbia, SC 29203 County: Richland

Vicinity of:

Ownership: ☐ Private ☐ State Category: ☒ Building

☐ Corporate ☐ Federal ☐ Site

☐ City ☐ Unknown/Other ☐ Structure

X County ☐ Object

Historical Use: ☐ single dwelling Current Use: ☐ single dwelling

☐ multi dwelling ☐ multi dwelling

☐ commercial ☐ commercial

X other School X other School

Date: 1954

SHPO National Register Determination of Eligibility: Other Designation:

☐ Eligible

☐ Not Eligible ☐ Listed

☐ Contributes to Eligible District ☐ Determined Eligible/Owner Objection

☐ Contributes to Listed District ☐ Removed from NR

Notes: Now Richland County Charter School

GIS 34.0819, -80.9702



Program Management

Recorded by: Larry D. Watson

Date Recorded: February 14, 2018

Richland County

Statewide Survey of Historic Properties

State Historic Preservation Office

South Carolina Department of Archives and History

8301 Parklane Road

Columbia, SC 29223-4905 (803) 896-6100

Control Number: / /

Status County Site No.

Quadrangle Name:

Tax Number:

Reconnaissance Survey Form

Identification

Historic Name: **Arthurtown Elementary School**

Common Name:

Address/Location: 1800 Zion Avenue

City: Columbia, SC 29201 County: Richland

Vicinity of:

Ownership: ☐ Private ☐ State
☐ Corporate ☐ Federal
☐ City ☒ Unknown/Other
☐ County

Category: ☐ Building
☒ Site
☐ Structure
☐ Object

Historical Use: ☐ single dwelling

☐ multi dwelling

☐ commercial

☒ other school

Current Use: ☐ single dwelling

☐ multi dwelling

☐ commercial

☒ other vacant lot

Date:

SHPO National Register Determination of Eligibility: Other Designation:

☐ Eligible

☐ Not Eligible

☐ Contributes to Eligible District

☐ Contributes to Listed District

☐ Listed

☐ Determined Eligible/Owner Objection

☐ Removed from NR

Notes: Only parts of concrete walkway remain

GIS: 33.9612, -81.0027



Program Management

Recorded by: Larry Watson

Date Recorded: March 26, 2018

Richland County

Statewide Survey of Historic Properties

State Historic Preservation Office

South Carolina Department of Archives and History

8301 Parklane Road

Columbia, SC 29223-4905 (803) 896-6100

Control Number: / /

Status County Site No.

Quadrangle Name:

Tax Number:

Reconnaissance Survey Form

Identification

Historic Name: **Atlas Road Elementary School**

Common Name:

Address/Location: 2441 Atlas Road, Columbia, SC 29209

City: Columbia, SC 29203 County: Richland

Vicinity of:

Ownership: ☐ Private ☐ State

☐ Corporate ☐ Federal

☐ City ☒ Unknown/Other

☐ County

Category: ☒ Building

☐ Site

☐ Structure

☐ Object

Historical Use: ☐ single dwelling

☐ multi dwelling

☐ commercial

☒ other School

Current Use: ☐ single dwelling

☐ multi dwelling

☐ commercial

☒ other School

Date: 1957

SHPO National Register Determination of Eligibility: Other Designation:

☐ Eligible

☐ Not Eligible ☐ Listed

☐ Contributes to Eligible District ☐ Determined Eligible/Owner Objection

☐ Contributes to Listed District ☐ Removed from NR

Notes :Some modernization; Now C. R. Neal Dream Center

GIS 33.943740. -80.975692



Program Management

Recorded by: Larry D. Watson

Date Recorded: February 14, 2018

Richland County

Statewide Survey of Historic Properties

State Historic Preservation Office

South Carolina Department of Archives and History

8301 Parklane Road

Columbia, SC 29223-4905 (803) 896-6100

Control Number: / /

Status County Site No.

Quadrangle Name:

Tax Number:

Reconnaissance Survey Form

Identification

Historic Name: **Bethel High School**

Common Name:

Address/Location: 125 Boney Drive

City: Blythewood, SC 29016 County: Richland

Vicinity of:

Ownership: ☐ Private ☐ State
 ☐ Corporate ☐ Federal
 ☐ City ☐ Unknown/Other
 X County

Category: X Building
☐ Site
☐ Structure
☐ Object

Historical Use: ☐ single dwelling

☐ multi dwelling

☐ commercial

X other School

Current Use: ☐ single dwelling

☐ multi dwelling

☐ commercial

X other School

Date: 1954

SHPO National Register Determination of Eligibility: Other Designation:

☐ Eligible

☐ Not Eligible ☐ Listed

☐ Contributes to Eligible District ☐ Determined Eligible/Owner Objection

☐ Contributes to Listed District ☐ Removed from NR

Notes: Now Bethel-Hanberry ES; Has been modernized

GIS 34.217140, -80.978880



Program Management

Recorded by: Larry D. Watson

Date Recorded: February 14, 2018

Richland County

Statewide Survey of Historic Properties

State Historic Preservation Office

South Carolina Department of Archives and History

8301 Parklane Road

Columbia, SC 29223-4905 (803) 896-6100

Control Number: / /

Status County Site No.

Quadrangle Name:

Tax Number:

Reconnaissance Survey Form

Identification

Historic Name: **Burton Elementary School**

Common Name:

Address/Location: 5026 Farrow Road

City: Columbia, SC, 29203 County: Richland

Vicinity of:

Ownership: ☐ Private ☐ State
☐ Corporate ☐ Federal
☐ City ☒ Unknown/Other
☐ County

Category: ☐ Building
☒ Site
☐ Structure
☐ Object

Historical Use: ☐ single dwelling

☐ multi dwelling

☐ commercial

☒ other School

Current Use: ☐ single dwelling

☐ multi dwelling

☐ commercial

☒ other Lot

Date:

SHPO National Register Determination of Eligibility: Other Designation:

☐ Eligible

☐ Not Eligible ☐ Listed

☐ Contributes to Eligible District ☐ Determined Eligible/Owner Objection

☐ Contributes to Listed District ☐ Removed from NR

Notes: The original structure has been demolished. Not an African American school

GIS: 34.042438, -81.020007



Program Management

Recorded by: Enfinitee R. Irving

Date Recorded: November 1, 2017

Richland County

Statewide Survey of Historic Properties

State Historic Preservation Office

South Carolina Department of Archives and History

8301 Parklane Road

Columbia, SC 29223-4905 (803) 896-6100

Control Number: / /

Status County Site No.

Quadrangle Name:

Tax Number:

Reconnaissance Survey Form

Identification

Historic Name: **Fairwold Elementary School**

Common Name:

Address/Location: 5935 Token Street

City: Columbia, SC 29203 County: Richland

Vicinity of:

Ownership: ☐ Private ☐ State

☐ Corporate ☐ Federal

☐ City ☐ Unknown/Other

X County

Category: X Building

☐ Site

☐ Structure

☐ Object

Historical Use: ☐ single dwelling

☐ multi dwelling

☐ commercial

X other School

Current Use: ☐ single dwelling

☐ multi dwelling

☐ commercial

X other School

Date: 1955

SHPO National Register Determination of Eligibility: Other Designation:

☐ Eligible

☐ Not Eligible ☐ Listed

☐ Contributes to Eligible District ☐ Determined Eligible/Owner Objection

☐ Contributes to Listed District ☐ Removed from NR

Notes: Some modernization; Still in use

GIS 34.059239, -81.001244



Program Management

Recorded by: Larry D. Watson

Date Recorded: February 14, 2018

Richland County

Statewide Survey of Historic Properties

State Historic Preservation Office

South Carolina Department of Archives and History

8301 Parklane Road

Columbia, SC 29223-4905 (803) 896-6100

Control Number: / /

Status County Site No.

Quadrangle Name:

Tax Number:

Reconnaissance Survey Form

Identification

Historic Name: **Florence Benson Elementary School**

Common Name:

Address/Location: 226 Bull Street

City: Columbia, SC 29203 County: Richland

Vicinity of:

Ownership: ☐ Private ☐ State

☐ Corporate ☐ Federal

☐ City ☐ Unknown/Other

X County

Category: X Building

☐ Site

☐ Structure

☐ Object

Historical Use: ☐ single dwelling

☐ multi dwelling

☐ commercial

X other School

Current Use: ☐ single dwelling

☐ multi dwelling

☐ commercial

X other School

Date: 1953

SHPO National Register Determination of Eligibility: Other Designation:

☐ Eligible

☐ Not Eligible ☐ Listed

☐ Contributes to Eligible District ☐ Determined Eligible/Owner Objection

☐ Contributes to Listed District ☐ Removed from NR

Notes: Now being used by the University of South Carolina to house several programs

GIS 34.0325, -81.0186



Program Management

Recorded by: Larry D. Watson

Date Recorded: March 26, 2018

Richland County

Statewide Survey of Historic Properties

State Historic Preservation Office

South Carolina Department of Archives and History

8301 Parklane Road

Columbia, SC 29223-4905 (803) 896-6100

Control Number: / /

Status County Site No.

Quadrangle Name:

Tax Number:

Reconnaissance Survey Form

Identification

Historic Name: **Greenview Elementary School**

Common Name:

Address/Location: 726 Eden Street

City: Columbia, SC 29203 County: Richland

Vicinity of:

Ownership: ☐ Private ☐ State Category: ☒ Building

☐ Corporate ☐ Federal

☐ Site

☐ City ☐ Unknown/Other

☐ Structure

☒ County

☐ Object

Historical Use: ☐ single dwelling Current Use: ☐ single dwelling

☐ multi dwelling

☐ multi dwelling

☐ commercial

☐ commercial

☒ other School

☒ other School

Date: 1956

SHPO National Register Determination of Eligibility: Other Designation:

☐ Eligible

☐ Not Eligible ☐ Listed

☐ Contributes to Eligible District ☐ Determined Eligible/Owner Objection

☐ Contributes to Listed District ☐ Removed from NR

Notes: Some modernization; Still in use

GIS 34.063206, -80.990440



Program Management

Recorded by: Larry D. Watson

Date Recorded: February 14, 2018

Richland County

Statewide Survey of Historic Properties

State Historic Preservation Office

South Carolina Department of Archives and History

8301 Parklane Road

Columbia, SC 29223-4905 (803) 896-6100

Control Number: / /

Status County Site No.

Quadrangle Name:

Tax Number:

Reconnaissance Survey Form

Identification

Historic Name: **Hopkins High School**

Common Name:

Address/Location: 1601 Clarkson Road

City: Hopkins, SC 29061 County: Richland

Vicinity of:

Ownership: ☐ Private ☐ State
☐ Corporate ☐ Federal
☐ City ☐ Unknown/Other
☒ County

Category: ☒ Building
☐ Site
☐ Structure
☐ Object

Historical Use: ☐ single dwelling

☐ multi dwelling

☐ commercial

☒ other School

Current Use: ☐ single dwelling

☐ multi dwelling

☐ commercial

☒ other School

Date: 1954

SHPO National Register Determination of Eligibility: Other Designation:

☐ Eligible

☐ Not Eligible ☐ Listed

☐ Contributes to Eligible District ☐ Determined Eligible/Owner Objection

☐ Contributes to Listed District ☐ Removed from NR

Notes: Some modernization; Still in use as a middle school

GIS 33.886368, -80.9851372



Program Management

Recorded by: Larry D. Watson

Date Recorded: February 14, 2018

Richland County

Statewide Survey of Historic Properties

State Historic Preservation Office

South Carolina Department of Archives and History

8301 Parklane Road

Columbia, SC 29223-4905 (803) 896-6100

Control Number: / /

Status County Site No.

Quadrangle Name:

Tax Number:

Reconnaissance Survey Form

Identification

Historic Name: **Nance Boyd Elementary School**

Common Name:

Address/Location: 3600 Carver Street

City: Columbia, SC 29203 County: Richland

Vicinity of:

Ownership: ☐ Private ☐ State
☐ Corporate ☐ Federal
☐ City ☐ Unknown/Other
☒ County

Category: ☒ Building
☐ Site
☐ Structure
☐ Object

Historical Use: ☐ single dwelling
☐ multi dwelling
☐ commercial
☒ other School

Current Use: ☐ single dwelling
☐ multi dwelling
☐ commercial
☒ other School

Date: 1955

SHPO National Register Determination of Eligibility: Other Designation:

☐ Eligible
☐ Not Eligible ☐ Listed
☐ Contributes to Eligible District ☐ Determined Eligible/Owner Objection
☐ Contributes to Listed District ☐ Removed from NR

Notes: Now being used by City of Columbia Recreation Department;
 some parts are modernized; remainder is in decay

GIS 34.0325, -81.0186



Program Management

Recorded by: Larry D. Watson

Date Recorded: February 14, 2018

Richland County

Statewide Survey of Historic Properties

State Historic Preservation Office

South Carolina Department of Archives and History

8301 Parklane Road

Columbia, SC 29223-4905 (803) 896-6100

Control Number: / /

Status County Site No.

Quadrangle Name:

Tax Number:

Reconnaissance Survey Form

Identification

Historic Name: **W. A. Perry Middle School** (Crescent Hill Memorial Park Area School)

Common Name:

Address/Location: 2600 Barhamville Rd

City: Columbia, SC, 29204 County: Richland

Vicinity of:

Ownership: ☐ Private ☐ State
☐ Corporate ☐ Federal
☐ City ☐ Unknown/ Other
☒ County

Category: ☒ Building
☐ Site
☐ Structure
☐ Object

Historical Use: ☐ single dwelling

☐ multi dwelling

☐ commercial

☒ other School

Current Use: ☐ single dwelling

☐ multi dwelling

☐ commercial

☒ other School

Date: 1957

SHPO National Register Determination of Eligibility: Other Designation:

☐ Eligible


☐ Not Eligible ☐ Listed

☐ Contributes to Eligible District ☐ Determined Eligible/Owner Objection

☐ Contributes to Listed District ☐ Removed from NR

Notes: The original structure has been remodeled.

GIS: 34.032464, -81.015773



Program Management

Recorded by: Enfinitee R. Irving

Date Recorded: November 1, 2017

Richland County

Statewide Survey of Historic Properties

State Historic Preservation Office

South Carolina Department of Archives and History

8301 Parklane Road

Columbia, SC 29223-4905 (803) 896-6100

Control Number: / /

Status County Site No.

Quadrangle Name:

Tax Number:

Reconnaissance Survey Form

Identification

Historic Name: **Webber High School**

Common Name:

Address/Location: 500 Vanboklen St.

City: Eastover, SC 29044 County: Richland

Vicinity of:

Ownership: ☐ Private ☐ State

☐ Corporate ☐ Federal

☐ City ☐ Unknown/Other

X County

Category: X Building

☐ Site

☐ Structure

☐ Object

Historical Use: ☐ single dwelling

☐ multi dwelling

☐ commercial

X other School

Current Use: ☐ single dwelling

☐ multi dwelling

☐ commercial

X other School

Date: ?

SHPO National Register Determination of Eligibility: Other Designation:

☐ Eligible

☐ Not Eligible ☐ Listed

☐ Contributes to Eligible District ☐ Determined Eligible/Owner Objection

☐ Contributes to Listed District ☐ Removed from NR

Notes: Not in use; Part of the old school's gym remains

GIS 33.8764, -80.7019



Program Management

Recorded by: Larry D. Watson

Date Recorded: June 30, 2018

Saluda County

Statewide Survey of Historic Properties

State Historic Preservation Office

South Carolina Department of Archives and History

8301 Parklane Road

Columbia, SC 29223-4905 (803) 896-6100

Control Number: / /

Status County Site No.

Quadrangle Name:

Tax Number:

Reconnaissance Survey Form

Identification

Historic Name: **Ridge Hill Elementary School**

Common Name:

Address/Location: 298 Hazzard Circle

City: Ridge Spring, SC 29129 County: Saluda

Vicinity of:

Ownership: ☐ Private ☐ State

☐ Corporate ☐ Federal

☐ City ☐ Unknown/Other

X County

Category: X Building

☐ Site

☐ Structure

☐ Object

Historical Use: ☐ single dwelling

☐ multi dwelling

☐ commercial

X other School

Current Use: ☐ single dwelling

☐ multi dwelling

☐ commercial

X other School

Date: 1957

SHPO National Register Determination of Eligibility: Other Designation:

☐ Eligible

☐ Not Eligible ☐ Listed

☐ Contributes to Eligible District ☐ Determined Eligible/Owner Objection

☐ Contributes to Listed District ☐ Removed from NR

Notes: Still in use

GIS 33.8500, -81.6573



Program Management

Recorded by: Larry D. Watson

Date Recorded: February 12, 2018

Saluda County

Statewide Survey of Historic Properties

State Historic Preservation Office

South Carolina Department of Archives and History

8301 Parklane Road

Columbia, SC 29223-4905 (803) 896-6100

Control Number: / /

Status County Site No.

Quadrangle Name:

Tax Number:

Reconnaissance Survey Form

Identification

Historic Name: **Riverside High School**

Common Name:

Address/Location: 406 North Bouknight Ferry Road

City: Saluda, SC 29138 County: Saluda

Vicinity of:

Ownership: ☐ Private ☐ State
☐ Corporate ☐ Federal
☐ City ☐ Unknown/Other
☒ County

Category: ☒ Building
☐ Site
☐ Structure
☐ Object

Historical Use: ☐ single dwelling

☐ multi dwelling

☐ commercial

☒ other School

Current Use: ☐ single dwelling

☐ multi dwelling

☐ commercial

☒ other

Date: 1954

SHPO National Register Determination of Eligibility: Other Designation:

☒ Eligible

☐ Not Eligible ☐ Listed

☐ Contributes to Eligible District ☐ Determined Eligible/Owner Objection

☐ Contributes to Listed District ☐ Removed from NR

Notes: Not in use as a school; Advanced decay; Some improvement; being used by local group

GIS 34.0076, -81.7568



Program Management

Recorded by: Larry D. Watson

Date Recorded: February 12, 2018

Williamsburg County

Statewide Survey of Historic Properties

State Historic Preservation Office

South Carolina Department of Archives and History

8301 Parklane Road

Columbia, SC 29223-4905 (803) 896-6100

Control Number: / /

Status County Site No.

Quadrangle Name:

Tax Number:

Reconnaissance Survey Form

Identification

Historic Name: **C. E. Murray School**

Common Name:

Address/Location: 222 E. Murray Blvd

City: Greeleyville, SC 29056 County: Williamsburg

Vicinity of:

Ownership: ☐ Private ☐ State Category: ☒ Building

☐ Corporate ☐ Federal

☐ City ☐ Unknown/Other

☒ County

☐ Site

☐ Structure

☐ Object

Historical Use: ☐ single dwelling

☐ multi dwelling

☐ commercial

☒ other School

Current Use: ☐ single dwelling

☐ multi dwelling

☐ commercial

☒ other School

Date: 1953

SHPO National Register Determination of Eligibility: Other Designation:

☐ Eligible

☐ Not Eligible ☐ Listed

☐ Contributes to Eligible District ☐ Determined Eligible/Owner Objection

☐ Contributes to Listed District ☐ Removed from NR

Notes: Still in use as elementary school

GIS 33.582780, -79.998700

Program Management

Recorded by: Larry D. Watson

Date Recorded: October 13, 2017

